

**DISTRICT OF COLUMBIA FIRE AND EMS DEPARTMENT**  
EMS Patient Case Information: SUSPECTED DRUG USE



**FY 2020 OPIOID CASES: Transports and Deaths**

PRODUCED ON: 12/10/2019

<b>DOCUMENT TITLE</b>	<b>PAGE</b>
<b>Summary Data (TABLE)</b>	<b>2</b>
Suspected Opioid Transport Cases (MAP)	3
Suspected Opioid Transport Cases with NARCAN USE (MAP)	4
Suspected Opioid Cases with KNOWN DEATHS (MAP)	5

<u>START DATE</u>	<u>TOTAL DAYS</u>	<u>END DATE</u>
10/01/2019	61	12/01/2019

**WORK PRODUCTION MAPS FOR ANALYSIS**  
**NOT TO SCALE**

## District of Columbia Fire and EMS Department

Suspected Opioid Cases Detailing Narcan Use and Deaths (10/01/2019 to 12/01/2019)

SUSPECTED OPIOID TRANSPORT CASES		
TYPE	NARCAN USE	COUNT
Transport Cases	Narcan Used	109
Transport Cases	Narcan <b>NOT</b> Used	249
<b>Transport Cases</b>	<b>Suspected Opioid (ALL)</b>	<b>358</b>

SUSPECTED OPIOID TRANSPORT CASES (ALL)		
TYPE	DESCRIPTION	MEASURE
Transport Cases	Mean (Daily)	6
Transport Cases	Median (Daily)	6
Transport Cases	Mode (Daily)	4
Transport Cases	Min Case Count (Daily)	1
Transport Cases	Max Case Count (Daily)	11
Transport Cases	90TH% Case Count (Daily)	9
Transport Cases	+2 SD Case Count (Daily)	11
<b>Transport Cases</b>	<b>Suspected Opioid Cases</b>	<b>358</b>

SUSPECTED OPIOID CASES - <b>DEATH</b> Indicated		
TYPE	NARCAN USE	COUNT
DEATH Cases	Narcan Used	2
DEATH Cases	Narcan <b>NOT</b> Used	1
<b>DEATH Cases</b>	<b>Suspected Opioid (ALL)</b>	<b>3</b>

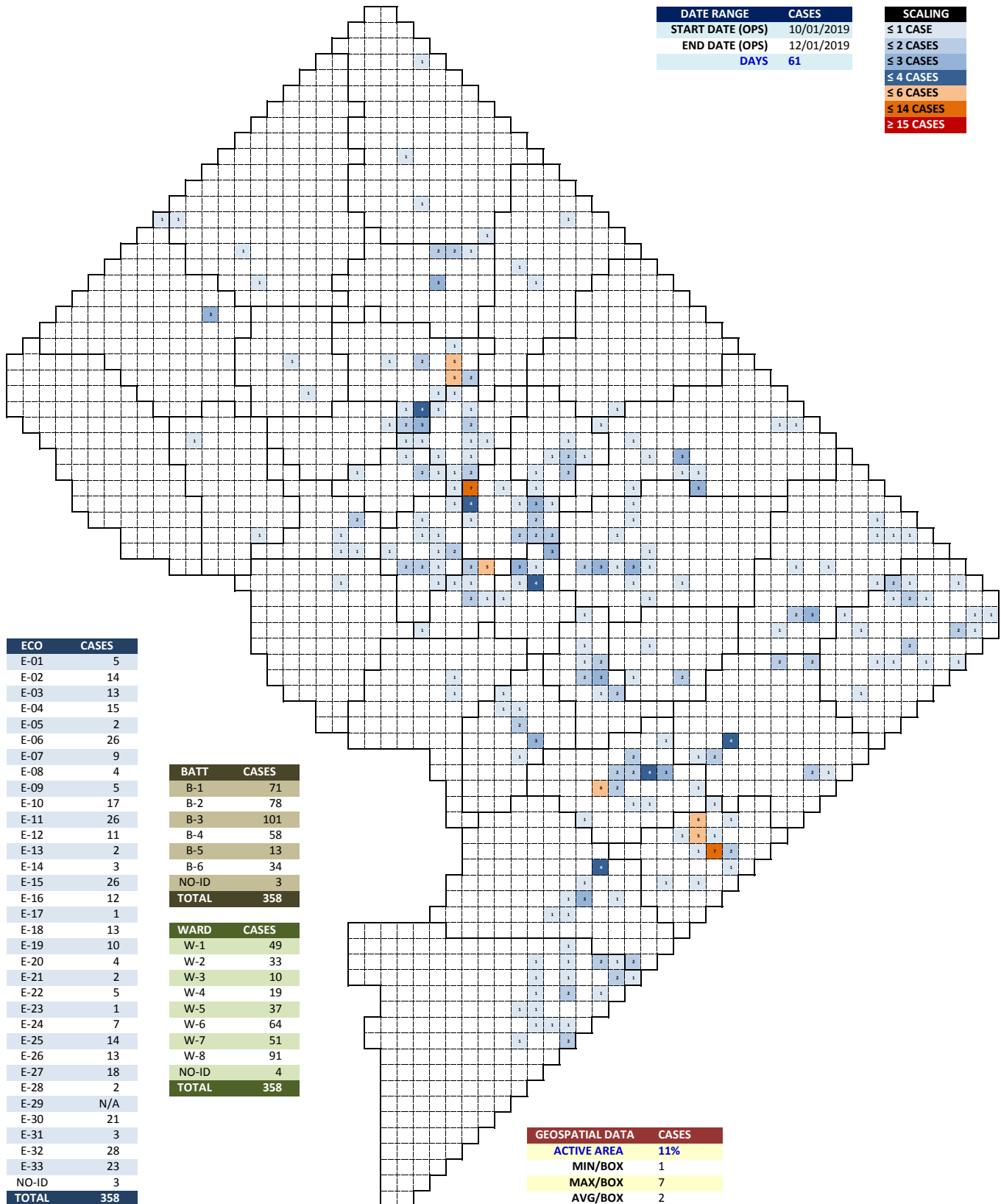
SUSPECTED OPIOID TRANSPORT CASES (ALL)		
COUNT	NUMBER OF DAYS	% DAYS
NO Cases	0 Days	0%
1 Case	2 Days	3%
2 Cases	2 Days	3%
3 Cases	6 Days	10%
4 Cases	12 Days	20%
5 Cases	5 Days	8%
6 Cases	9 Days	15%
7 Cases	10 Days	16%
8 Cases	5 Days	8%
9 Cases	4 Days	7%
10 Cases	5 Days	8%
11 Cases	1 Days	2%
12 Cases	0 Days	0%
13 Cases	0 Days	0%
14 Cases	0 Days	0%
15 Cases	0 Days	0%
16 Cases	0 Days	0%
17 Cases	0 Days	0%
18 Cases	0 Days	0%
19 Cases	0 Days	0%
20 Cases	0 Days	0%
<b>Transport Cases</b>	<b>61 Days</b>	<b>100%</b>

# DISTRICT OF COLUMBIA FIRE AND EMS DEPARTMENT

Suspected Opioid Transport Cases (10/01/2019 to 12/01/2019)

DATE RANGE	CASES
START DATE (OPS)	10/01/2019
END DATE (OPS)	12/01/2019
DAYS	61

SCALING
≤ 1 CASE
≤ 2 CASES
≤ 3 CASES
≤ 4 CASES
≤ 6 CASES
≤ 14 CASES
≥ 15 CASES



ECO	CASES
E-01	5
E-02	14
E-03	13
E-04	15
E-05	2
E-06	26
E-07	9
E-08	4
E-09	5
E-10	17
E-11	26
E-12	11
E-13	2
E-14	3
E-15	26
E-16	12
E-17	1
E-18	13
E-19	10
E-20	4
E-21	2
E-22	5
E-23	1
E-24	7
E-25	14
E-26	13
E-27	18
E-28	2
E-29	N/A
E-30	21
E-31	3
E-32	28
E-33	23
NO-ID	3
<b>TOTAL</b>	<b>358</b>

BATT	CASES
B-1	71
B-2	78
B-3	101
B-4	58
B-5	13
B-6	34
NO-ID	3
<b>TOTAL</b>	<b>358</b>

WARD	CASES
W-1	49
W-2	33
W-3	10
W-4	19
W-5	37
W-6	64
W-7	51
W-8	91
NO-ID	4
<b>TOTAL</b>	<b>358</b>

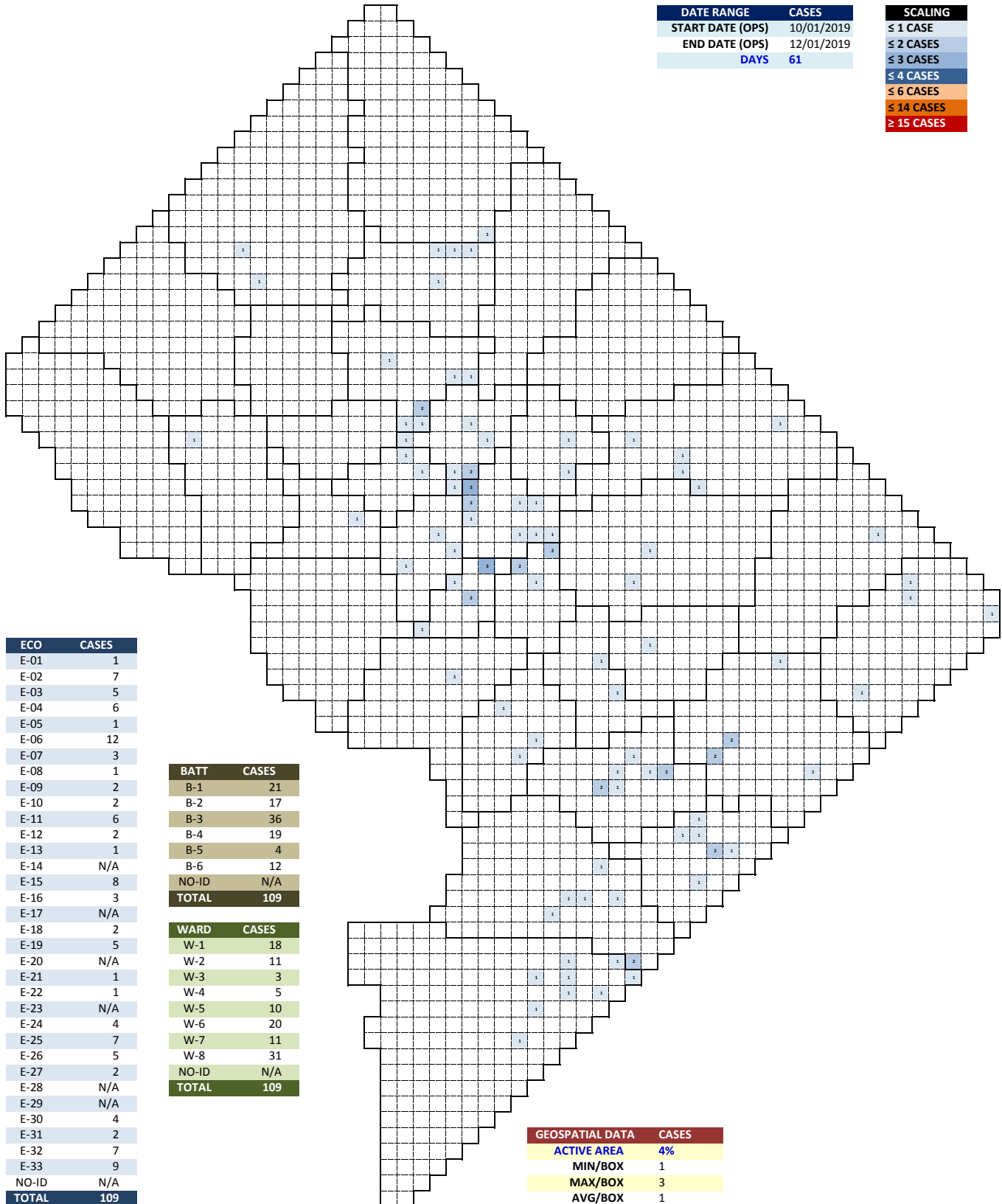
GEOSPATIAL DATA	CASES
ACTIVE AREA	11%
MIN/BOX	1
MAX/BOX	7
AVG/BOX	2

# DISTRICT OF COLUMBIA FIRE AND EMS DEPARTMENT

## Suspected Opioid Transport Cases with NARCAN USE (10/01/2019 to 12/01/2019)

DATE RANGE	CASES
START DATE (OPS)	10/01/2019
END DATE (OPS)	12/01/2019
DAYS	61

SCALING
≤ 1 CASE
≤ 2 CASES
≤ 3 CASES
≤ 4 CASES
≤ 6 CASES
≤ 14 CASES
≥ 15 CASES



ECO	CASES
E-01	1
E-02	7
E-03	5
E-04	6
E-05	1
E-06	12
E-07	3
E-08	1
E-09	2
E-10	2
E-11	6
E-12	2
E-13	1
E-14	N/A
E-15	8
E-16	3
E-17	N/A
E-18	2
E-19	5
E-20	N/A
E-21	1
E-22	1
E-23	N/A
E-24	4
E-25	7
E-26	5
E-27	2
E-28	N/A
E-29	N/A
E-30	4
E-31	2
E-32	7
E-33	9
NO-ID	N/A
<b>TOTAL</b>	<b>109</b>

BATT	CASES
B-1	21
B-2	17
B-3	36
B-4	19
B-5	4
B-6	12
NO-ID	N/A
<b>TOTAL</b>	<b>109</b>

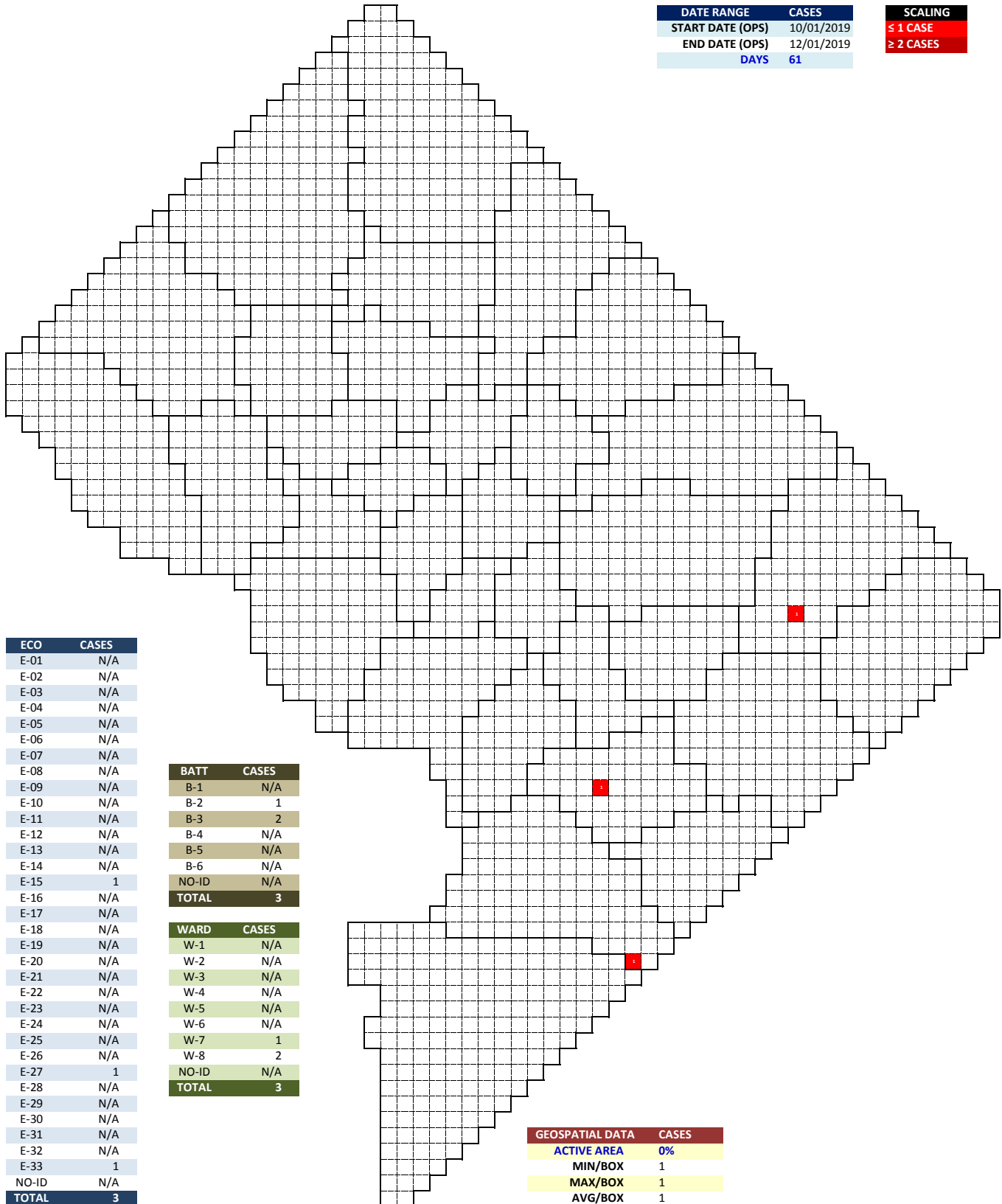
WARD	CASES
W-1	18
W-2	11
W-3	3
W-4	5
W-5	10
W-6	20
W-7	11
W-8	31
NO-ID	N/A
<b>TOTAL</b>	<b>109</b>

GEOSPATIAL DATA	CASES
ACTIVE AREA	4%
MIN/BOX	1
MAX/BOX	3
AVG/BOX	1

# DISTRICT OF COLUMBIA FIRE AND EMS DEPARTMENT

## Suspected Opioid Cases with KNOWN DEATHS (10/01/2019 to 12/01/2019)

DATE RANGE		CASES	SCALING
START DATE (OPS)	10/01/2019		≤ 1 CASE
END DATE (OPS)	12/01/2019		≥ 2 CASES
DAYS	61		



ECO	CASES
E-01	N/A
E-02	N/A
E-03	N/A
E-04	N/A
E-05	N/A
E-06	N/A
E-07	N/A
E-08	N/A
E-09	N/A
E-10	N/A
E-11	N/A
E-12	N/A
E-13	N/A
E-14	N/A
E-15	1
E-16	N/A
E-17	N/A
E-18	N/A
E-19	N/A
E-20	N/A
E-21	N/A
E-22	N/A
E-23	N/A
E-24	N/A
E-25	N/A
E-26	N/A
E-27	1
E-28	N/A
E-29	N/A
E-30	N/A
E-31	N/A
E-32	N/A
E-33	1
NO-ID	N/A
<b>TOTAL</b>	<b>3</b>

BATT	CASES
B-1	N/A
B-2	1
B-3	2
B-4	N/A
B-5	N/A
B-6	N/A
NO-ID	N/A
<b>TOTAL</b>	<b>3</b>

WARD	CASES
W-1	N/A
W-2	N/A
W-3	N/A
W-4	N/A
W-5	N/A
W-6	N/A
W-7	1
W-8	2
NO-ID	N/A
<b>TOTAL</b>	<b>3</b>

GEOSPATIAL DATA	CASES
ACTIVE AREA	0%
MIN/BOX	1
MAX/BOX	1
AVG/BOX	1