

DISTRICT OF COLUMBIA FIRE AND EMS DEPARTMENT
EMS Patient Case Information: SUSPECTED DRUG USE



FY 2019 OPIOID CASES: Transports and Deaths

PRODUCED ON: 12/10/2019

DOCUMENT TITLE	PAGE
Summary Data (TABLE)	2
Suspected Opioid Transport Cases (MAP)	3
Suspected Opioid Transport Cases with NARCAN USE (MAP)	4
Suspected Opioid Cases with KNOWN DEATHS (MAP)	5

<u>START DATE</u>	<u>TOTAL DAYS</u>	<u>END DATE</u>
10/01/2018	365	10/01/2019

WORK PRODUCTION MAPS FOR ANALYSIS
NOT TO SCALE

District of Columbia Fire and EMS Department

Suspected Opioid Cases Detailing Narcan Use and Deaths (10/01/2018 to 10/01/2019)

SUSPECTED OPIOID TRANSPORT CASES		
TYPE	NARCAN USE	COUNT
Transport Cases	Narcan Used	602
Transport Cases	Narcan NOT Used	1,474
Transport Cases	Suspected Opioid (ALL)	2,076

SUSPECTED OPIOID TRANSPORT CASES (ALL)		
TYPE	DESCRIPTION	MEASURE
Transport Cases	Mean (Daily)	6
Transport Cases	Median (Daily)	6
Transport Cases	Mode (Daily)	6
Transport Cases	Min Case Count (Daily)	0
Transport Cases	Max Case Count (Daily)	15
Transport Cases	90TH% Case Count (Daily)	9
Transport Cases	+2 SD Case Count (Daily)	11
Transport Cases	Suspected Opioid Cases	2,076

SUSPECTED OPIOID CASES - DEATH Indicated		
TYPE	NARCAN USE	COUNT
DEATH Cases	Narcan Used	17
DEATH Cases	Narcan NOT Used	19
DEATH Cases	Suspected Opioid (ALL)	36

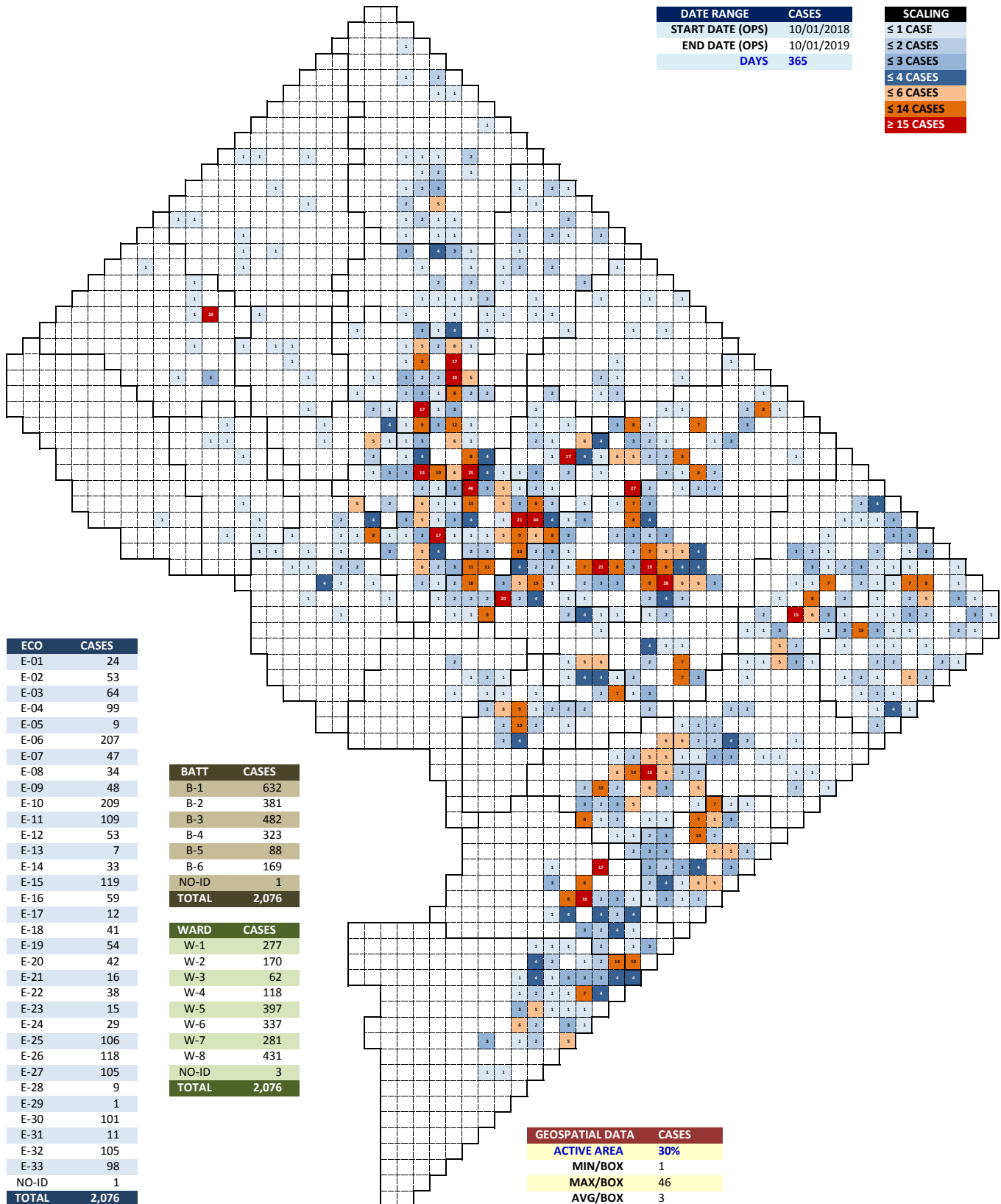
SUSPECTED OPIOID TRANSPORT CASES (ALL)		
COUNT	NUMBER OF DAYS	% DAYS
NO Cases	2 Days	1%
1 Case	10 Days	3%
2 Cases	30 Days	8%
3 Cases	40 Days	11%
4 Cases	50 Days	14%
5 Cases	48 Days	13%
6 Cases	56 Days	15%
7 Cases	48 Days	13%
8 Cases	30 Days	8%
9 Cases	17 Days	5%
10 Cases	15 Days	4%
11 Cases	8 Days	2%
12 Cases	4 Days	1%
13 Cases	4 Days	1%
14 Cases	2 Days	1%
15 Cases	1 Days	0%
16 Cases	0 Days	0%
17 Cases	0 Days	0%
18 Cases	0 Days	0%
19 Cases	0 Days	0%
20 Cases	0 Days	0%
Transport Cases	365 Days	100%

DISTRICT OF COLUMBIA FIRE AND EMS DEPARTMENT

Suspected Opioid Transport Cases (10/01/2018 to 10/01/2019)

DATE RANGE	CASES
START DATE (OPS)	10/01/2018
END DATE (OPS)	10/01/2019
DAYS	365

SCALING
≤ 1 CASE
≤ 2 CASES
≤ 3 CASES
≤ 4 CASES
≤ 6 CASES
≤ 14 CASES
≥ 15 CASES



ECO	CASES
E-01	24
E-02	53
E-03	64
E-04	99
E-05	9
E-06	207
E-07	47
E-08	34
E-09	48
E-10	209
E-11	109
E-12	53
E-13	7
E-14	33
E-15	119
E-16	59
E-17	12
E-18	41
E-19	54
E-20	42
E-21	16
E-22	38
E-23	15
E-24	29
E-25	106
E-26	118
E-27	105
E-28	9
E-29	1
E-30	101
E-31	11
E-32	105
E-33	98
NO-ID	1
TOTAL	2,076

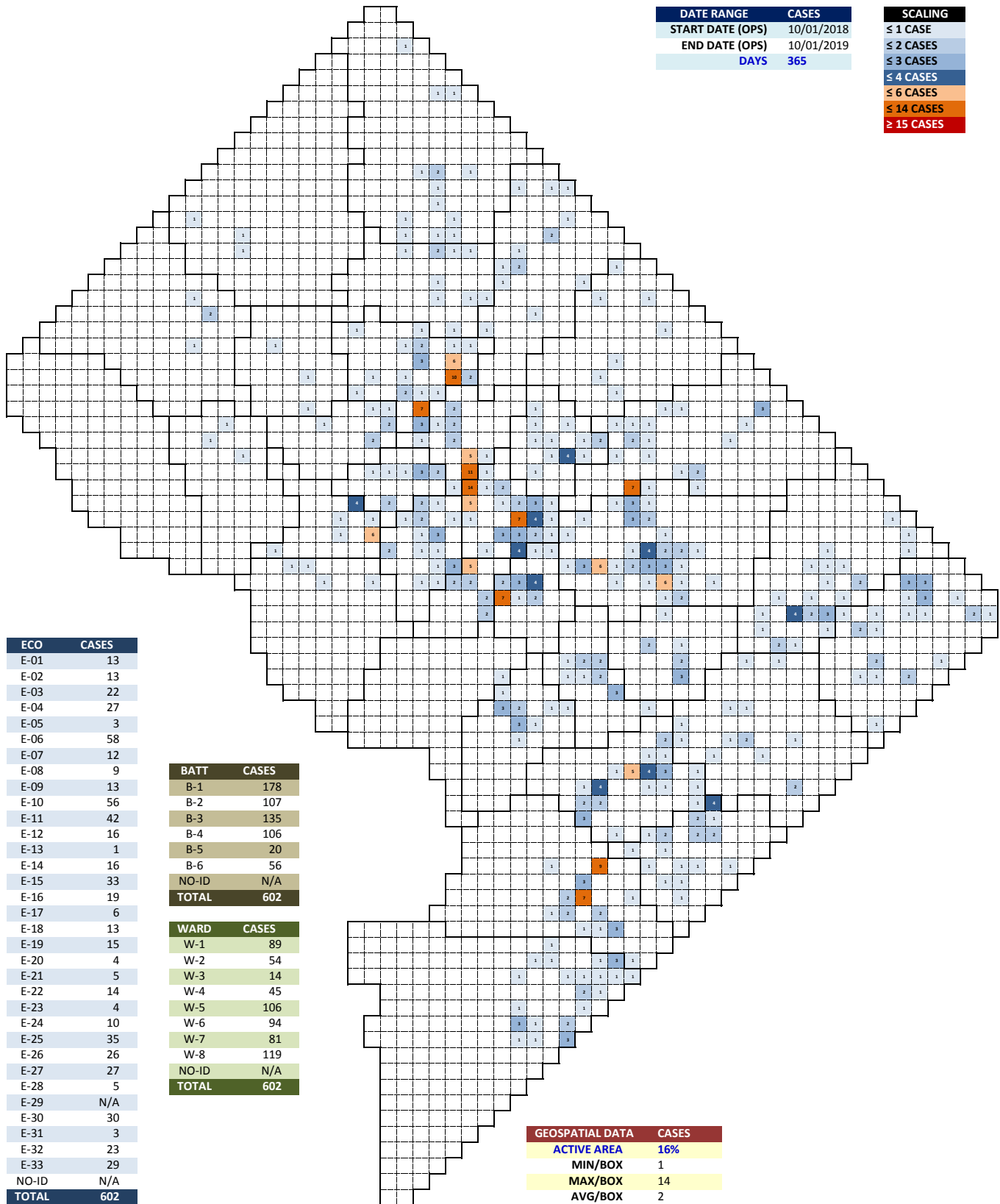
BATT	CASES
B-1	632
B-2	381
B-3	482
B-4	323
B-5	88
B-6	169
NO-ID	1
TOTAL	2,076

WARD	CASES
W-1	277
W-2	170
W-3	62
W-4	118
W-5	397
W-6	337
W-7	281
W-8	431
NO-ID	3
TOTAL	2,076

GEOSPATIAL DATA	CASES
ACTIVE AREA	30%
MIN/BOX	1
MAX/BOX	46
AVG/BOX	3

DISTRICT OF COLUMBIA FIRE AND EMS DEPARTMENT

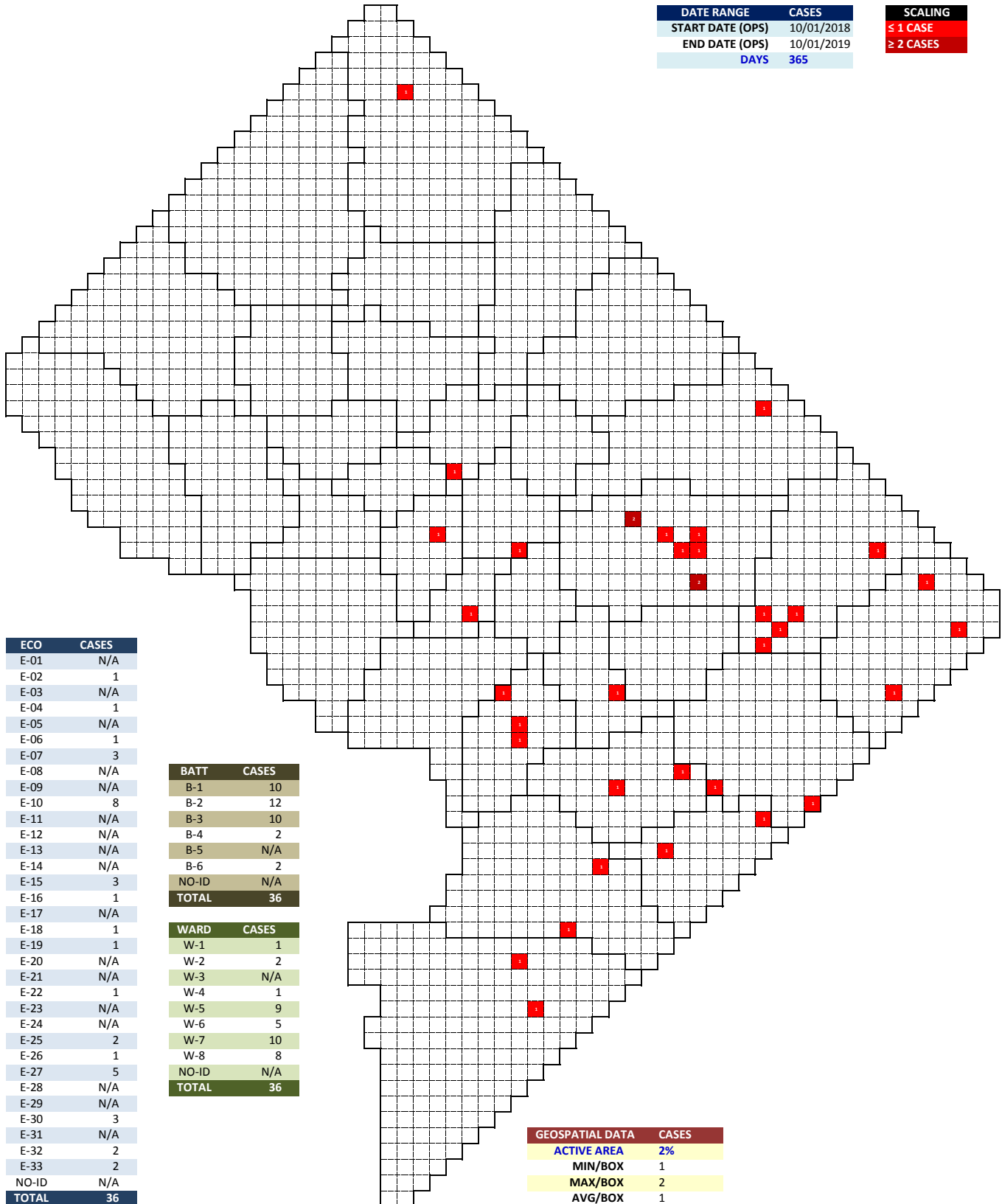
Suspected Opioid Transport Cases with NARCAN USE (10/01/2018 to 10/01/2019)



DISTRICT OF COLUMBIA FIRE AND EMS DEPARTMENT

Suspected Opioid Cases with KNOWN DEATHS (10/01/2018 to 10/01/2019)

DATE RANGE		CASES	SCALING
START DATE (OPS)	10/01/2018		≤ 1 CASE
END DATE (OPS)	10/01/2019		≥ 2 CASES
DAYS	365		



ECO	CASES
E-01	N/A
E-02	1
E-03	N/A
E-04	1
E-05	N/A
E-06	1
E-07	3
E-08	N/A
E-09	N/A
E-10	8
E-11	N/A
E-12	N/A
E-13	N/A
E-14	N/A
E-15	3
E-16	1
E-17	N/A
E-18	1
E-19	1
E-20	N/A
E-21	N/A
E-22	1
E-23	N/A
E-24	N/A
E-25	2
E-26	1
E-27	5
E-28	N/A
E-29	N/A
E-30	3
E-31	N/A
E-32	2
E-33	2
NO-ID	N/A
TOTAL	36

BATT	CASES
B-1	10
B-2	12
B-3	10
B-4	2
B-5	N/A
B-6	2
NO-ID	N/A
TOTAL	36

WARD	CASES
W-1	1
W-2	2
W-3	N/A
W-4	1
W-5	9
W-6	5
W-7	10
W-8	8
NO-ID	N/A
TOTAL	36

GEOSPATIAL DATA	CASES
ACTIVE AREA	2%
MIN/BOX	1
MAX/BOX	2
AVG/BOX	1